

Trat' deň 1 & 2

ISDE
SLOVAKIA
2015

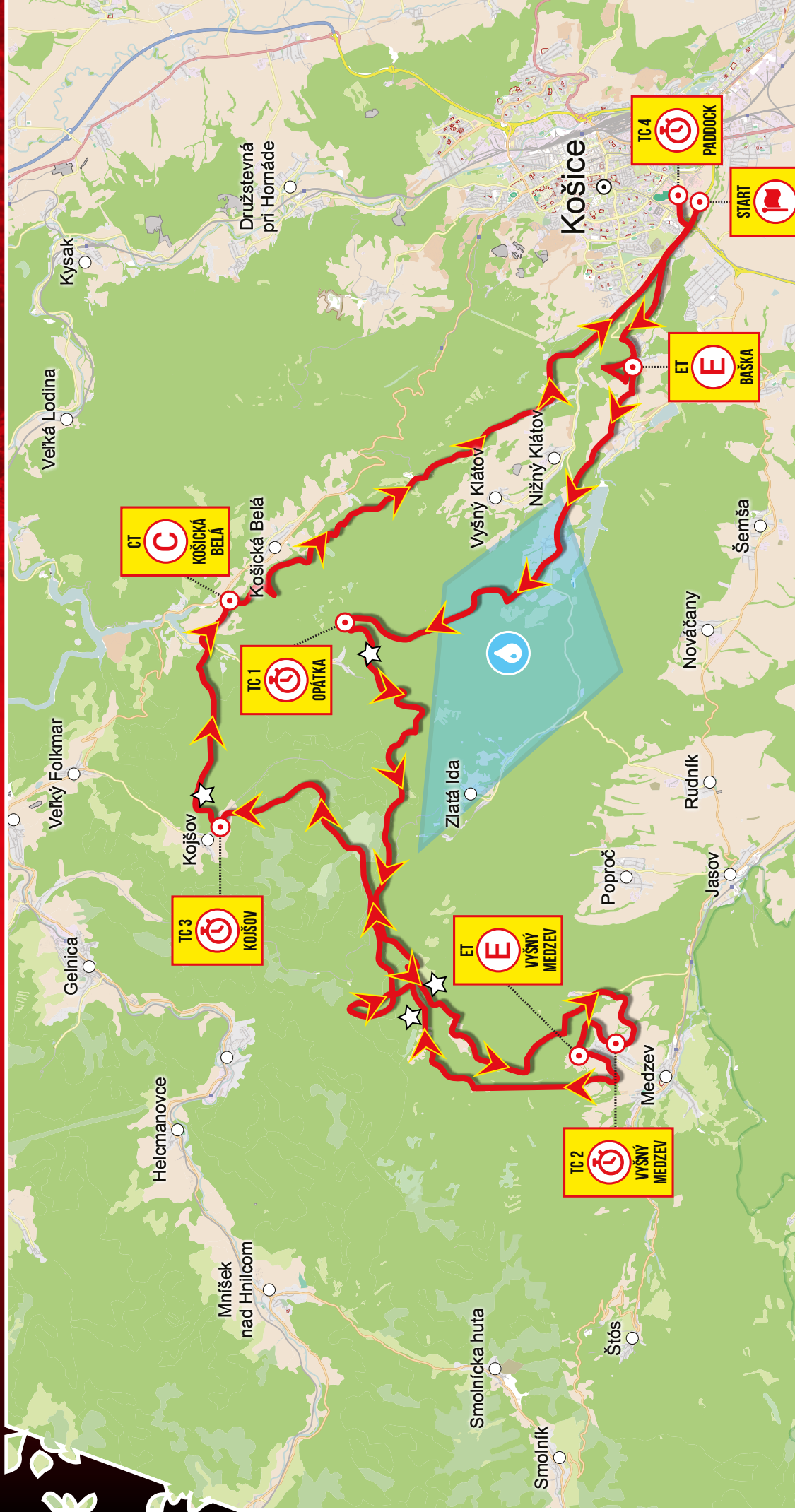
COURSE: DAY 1 & 2

GPS	
ET Baška	48° 42'34,17"N 21° 10'5,11"E
ET Vyšný Medzev	48° 42'56,65"N 20° 53'46,41"E
CT Košická Belá	48° 49'0,96"N 21° 5'0,08"E
TC Opátka	48° 47'5,25"N 21° 4'13,22"E
TC Vyšný Medzev	48° 42'51,56"N 20° 54'18,1"E
TC Kojšov	48° 49'9,19"N 20° 59'32,73"E
TC Paddock	48° 41'41,56"N 21° 14'38,59"E

Two laps, 3 special tests, 4 time checks. Total distance **275 km**, time limit 8 hours.

LAP	LOCATION		KM	1ST/LAST RIDER – TIME *
1.	Optima - Košice	Parc Fermé / Working Area	0	07:45 / 07:50
	Optima - Košice	Start	0	08:00
	ET Baška	Enduro Test		
	TC 1 Opátka	Time Control	28,2	08:45 / 11:35
	TC 2 Vyšný Medzev	Time Control	60,7	09:40 / 12:30
	ET Vyšný Medzev	Enduro Test		
	TC 3 Kojšov	Time Control	95,2	10:50 / 13:40
	CT Košická Belá	Cross Test		
	TC Paddock	Time Control	137,2	11:57 / 14:47
2.	ET Baška	Enduro Test		
	TC 1 Opátka	Time Control	165,4	12:42 / 15:32
	TC 2 Vyšný Medzev	Time Control	198	13:37 / 16:27
	ET Vyšný Medzev	Enduro Test		
	TC 3 Kojšov	Time Control	232,4	14:47 / 17:37
	CT Košická Belá	Cross Test		
	Paddock	Prefinish	274,4	15:49 / 18:39
	Paddock	Finish	275,4	16:04 / 18:54

* Note: Please consider times to be only informative. They are subject to Jury approval and may vary.



KEYS

-  ROUTE
-  DIRECTION
-  TIME CHECK
-  START
-  ENDURO TEST
-  CROSS TEST
-  INTERESTING SPOTS
-  DRINK WATER PROTECTED AREA

Trat' deň 3

ISDE
SLOVAKIA
2015

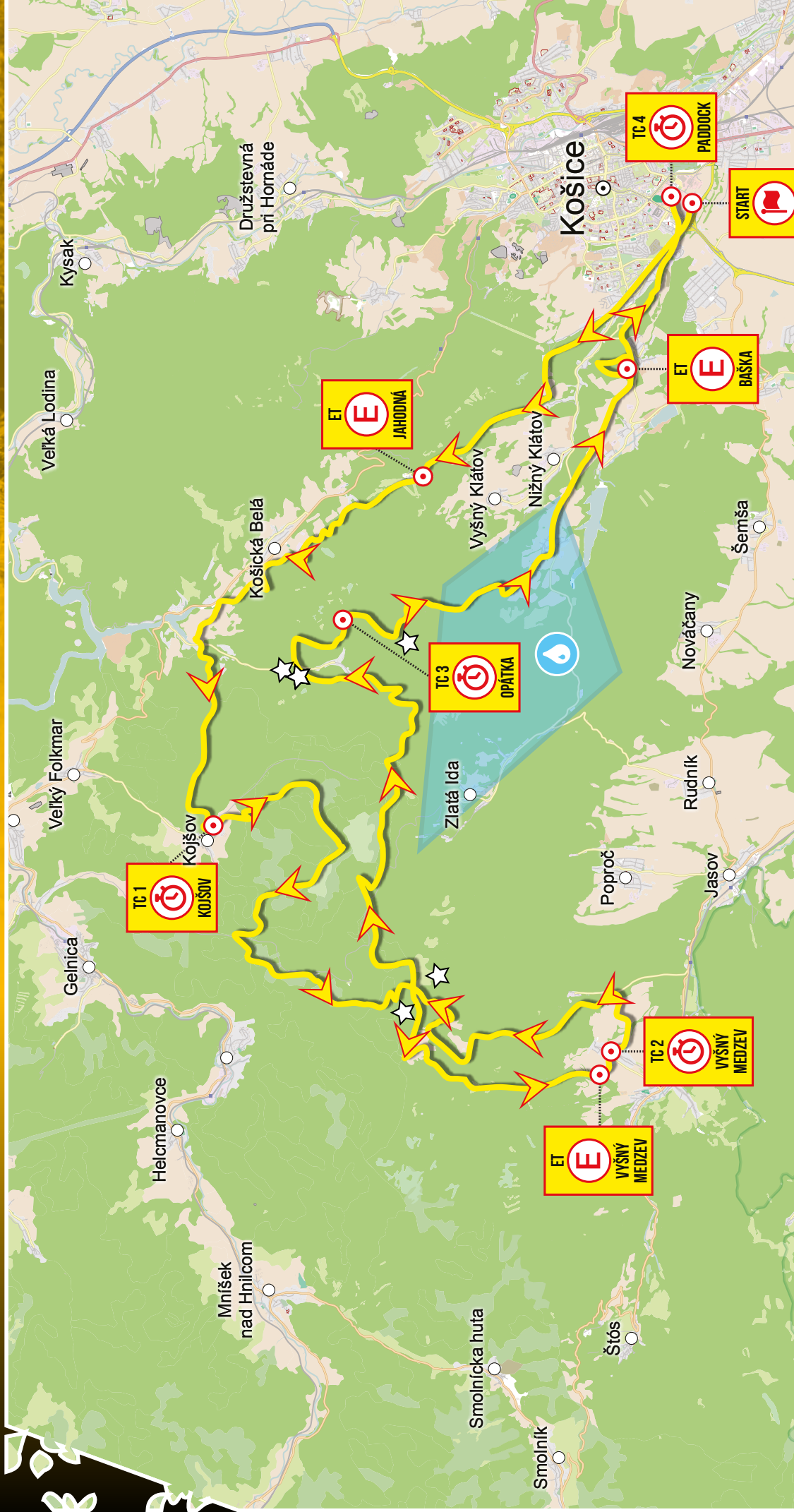
COURSE: DAY 3

GPS	
ET Jahodná	48° 45'54,04"N 21° 7'54,3"E
ET Vyšný Medzev	48° 42'56,65"N 20° 53'46,41"E
ET Baška	48° 42'34,17"N 21° 10'5,11"E
TC Kojšov	48° 49'9,19"N 20° 59'32,73"E
TC Vyšný Medzev	48° 42'51,56"N 20° 54'18,1"E
TC Opátka	48° 47'5,25"N 21° 4'13,22"E
TC Paddock	48° 41'41,56"N 21° 14'38,59"E









Two laps, 3 special tests, 4 time checks. Total distance **283 km**, time limit 8 hours.

LAP	LOCATION		KM	1ST/LAST RIDER – TIME *
1.	Optima - Košice	Parc Fermé / Working Area	0	07:45 / 07:50
	Optima - Košice	Start	0	08:00
	ET Jahodná	Enduro Test		
	TC 1 Kojšov	Time Control	43,5	09:07 / 11:49
	ET Vyšný Medzev	Enduro Test		
	TC 2 Vyšný Medzev	Time Control	80	10:19 / 13:01
	TC 3 Opátka	Time Control	112	11:17 / 13:59
	ET Baška	Enduro Test		
TC Paddock	Time Control	141	12:02 / 14:44	
2.	ET Jahodná	Enduro Test		
	TC 1 Kojšov	Time Control	184,5	13:09 / 15:51
	ET Vyšný Medzev	Enduro Test		
	TC 2 Vyšný Medzev	Time Control	221	14:21 / 17:03
	TC 3 Opátka	Time Control	253	15:19 / 18:01
	ET Baška	Enduro Test		
	Paddock	Prefinish	282	15:59 / 18:41
Paddock	Finish	283	16:14 / 18:56	

* Note: Please consider times to be only informative. They are subject to Jury approval and may vary.



KEYS

-  ROUTE
-  DIRECTION
-  TIME CHECK
-  ENDURO TEST
-  CROSS TEST
-  START
-  INTERESTING SPOTS
-  DRINK WATER PROTECTED AREA

Trat' deň 4 & 5

ISDE
SLOVAKIA
2015

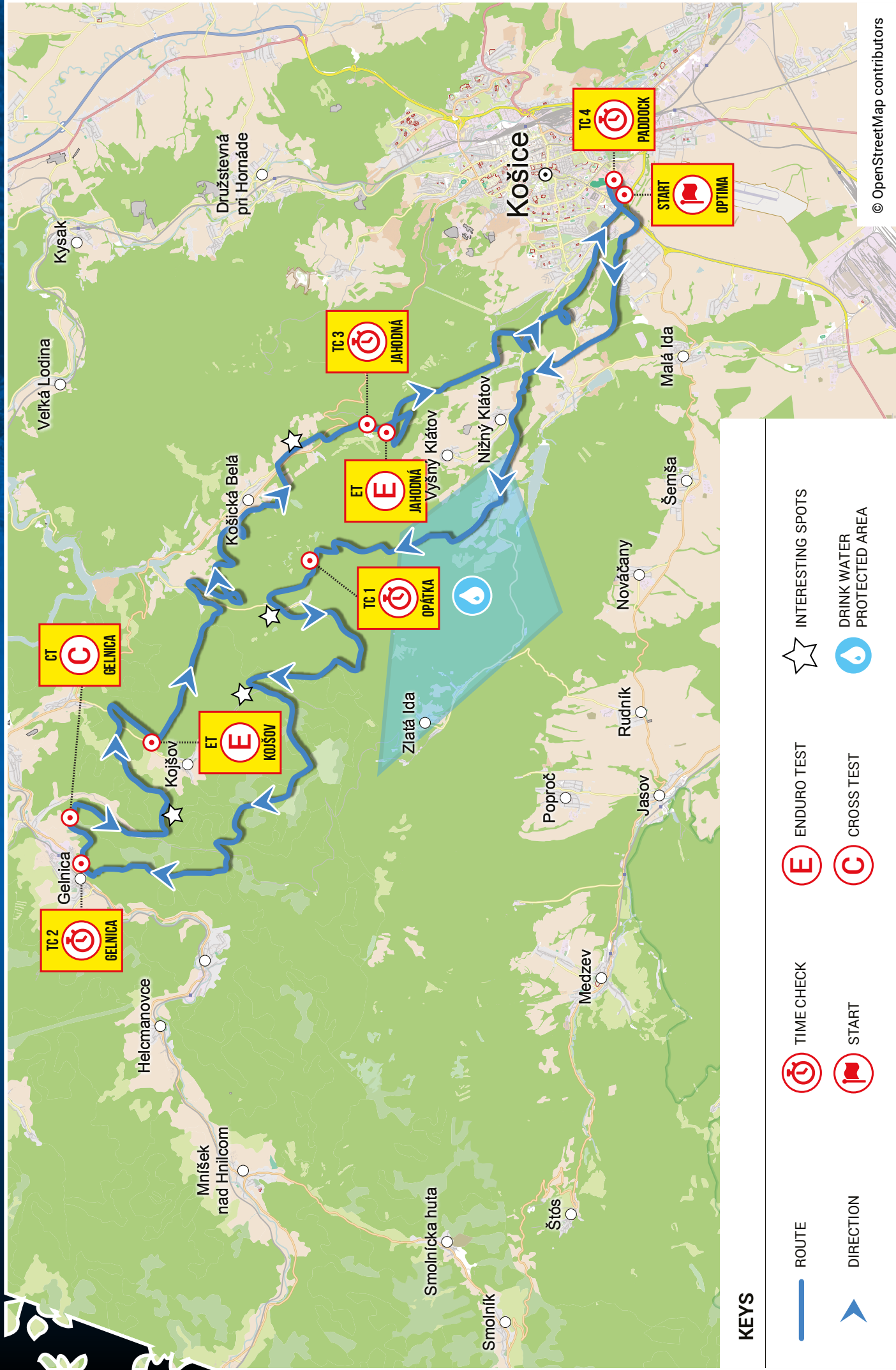
COURSE: DAY 4 & 5

GPS	
CT Gelnica	48° 51'21,21"N 20° 57'16,57"E
ET Kojšov	48° 49'58,65"N 20° 59'45,56"E
ET Jahodná	48° 45'54,04"N 21° 7'54,3"E
TC Opátka	48° 47'5,25"N 21° 4'13,22"E
TC Gelnica	48° 51'6,41"N 20° 56'5,43"E
TC Jahodná	48° 46'1,46"N 21° 8'0,97"E
TC Paddock	48° 41'41,56"N 21° 14'38,59"E

Two laps, 3 special tests, 4 time checks. Total distance **267 km**, time limit 8 hours.

LAP	LOCATION		KM	1ST/LAST RIDER – TIME *
1.	Optima - Košice	Parc Fermé / Working Area	0	07:45 / 07:50
	Optima - Košice	Start	0	08:00
	TC 1 Opátka	Time Control	26	08:38 / 11:18
	TC 2 Gelnica	Time Control	60	09:45 / 12:25
	CT Gelnica	Cross Test		
	ET Kojšov	Enduro Test		
	TC 3 Jahodná	Time Control	109,5	11:13 / 13:53
	ET Jahodná	Enduro Test		
	TC Paddock	Time Control	133	11:59 / 14:39
2.	TC 1 Opátka	Time Control	159	12:37 / 15:17
	TC 2 Gelnica	Time Control	242,5	13:44 / 16:24
	CT Gelnica	Cross Test		
	ET Kojšov	Enduro Test		
	TC 3 Jahodná	Time Control	208,5	15:12 / 17:52
	ET Jahodná	Enduro Test		
	Paddock	Prefinish	266	15:52 / 18:32
	Paddock	Finish	267	16:07 / 18:47

* Note: Please consider times to be only informative. They are subject to Jury approval and may vary.



Trat' deň 6

ISDE
SLOVAKIA
2015

COURSE: DAY 6

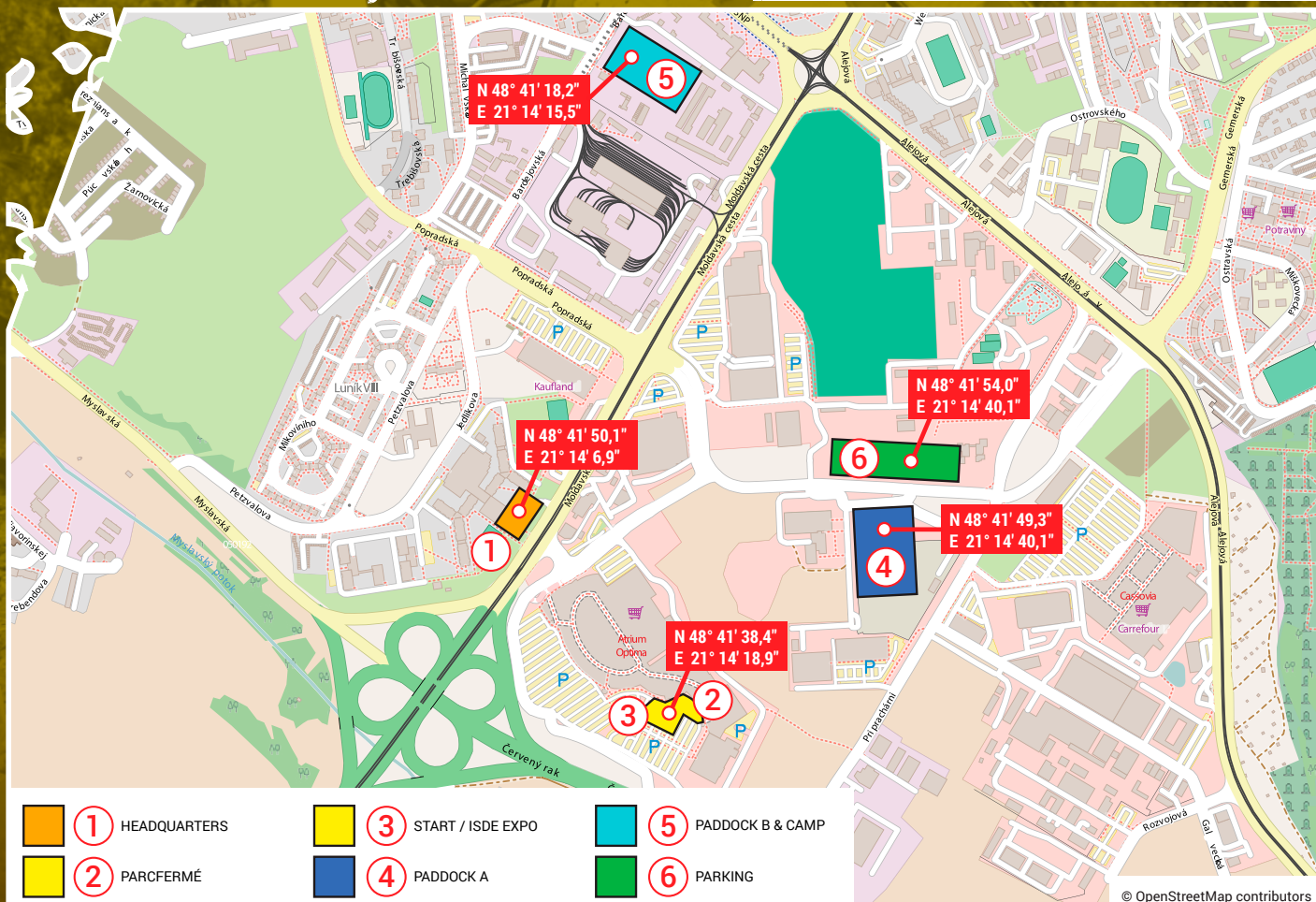
GPS	
FT/TC Kechnec	48° 32'45,23"N 21° 16'35,88"E

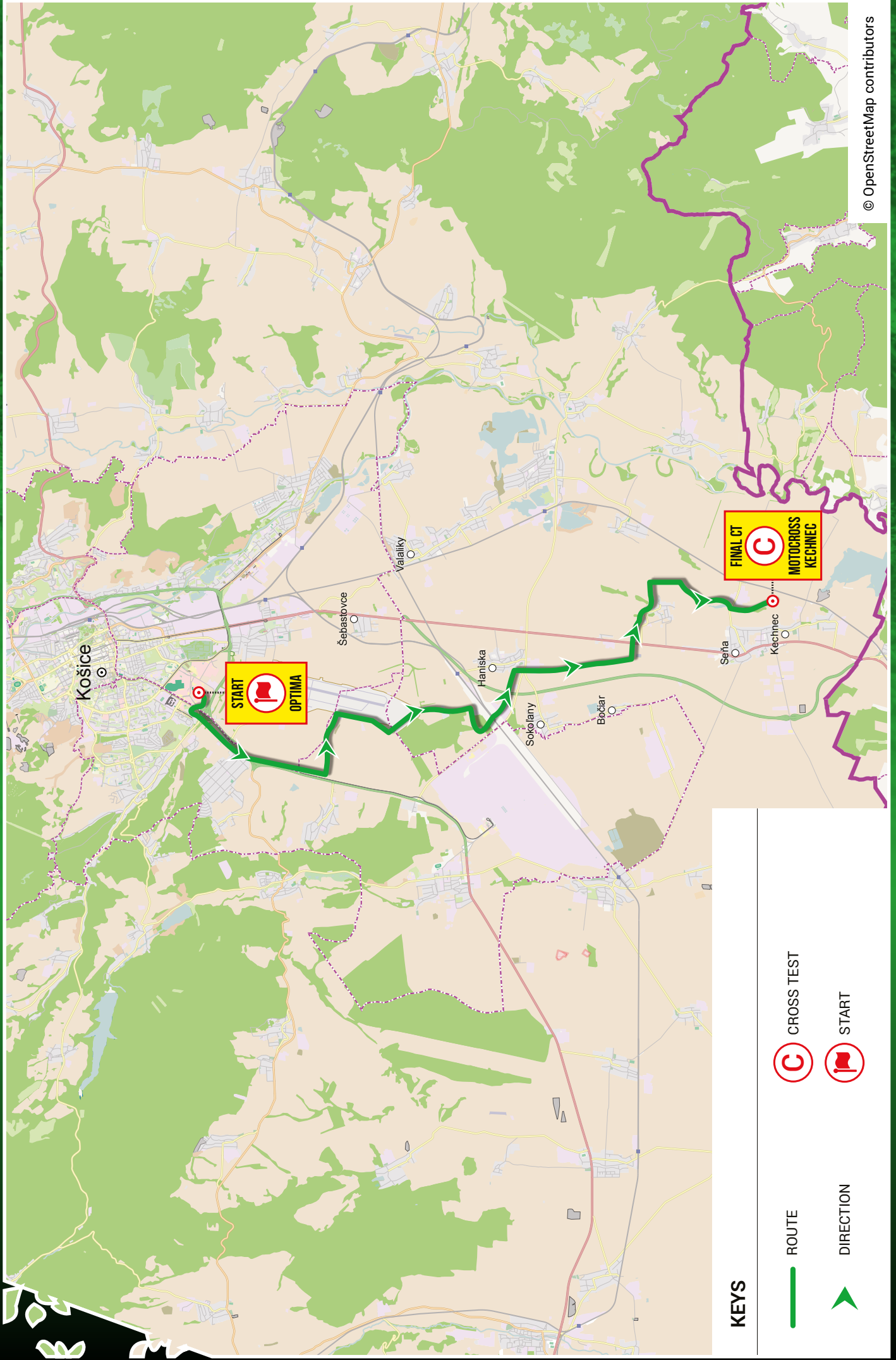
LOCATION		1ST/LAST RIDER – TIME *
Optima - Košice	Parc Fermé / Working Area	07:45 / 07:50
Optima - Košice	Start	08:00
Kechnec	Prefinish	08:48 / 11:18
Kechnec	Finish	09:03 / 11:33
Kechnec	Final Motocross	

* Note: Please consider times to be only informative. They are subject to Jury approval and may vary.

Dôležité lokality ISDE 2015

ISDE 2015 FACILITIES





KEYS

ROUTE

DIRECTION



CROSS TEST



START